

North Canadian River Restoration Harrah, OK

Oklahoma Clean Lakes and Watersheds
Conference

March 29, 2016



Horseshoe Lake

Horseshoe Lake Rd

Project Site

N Harrah Rd

N Luther Rd

Summers Ave

Old pl/o

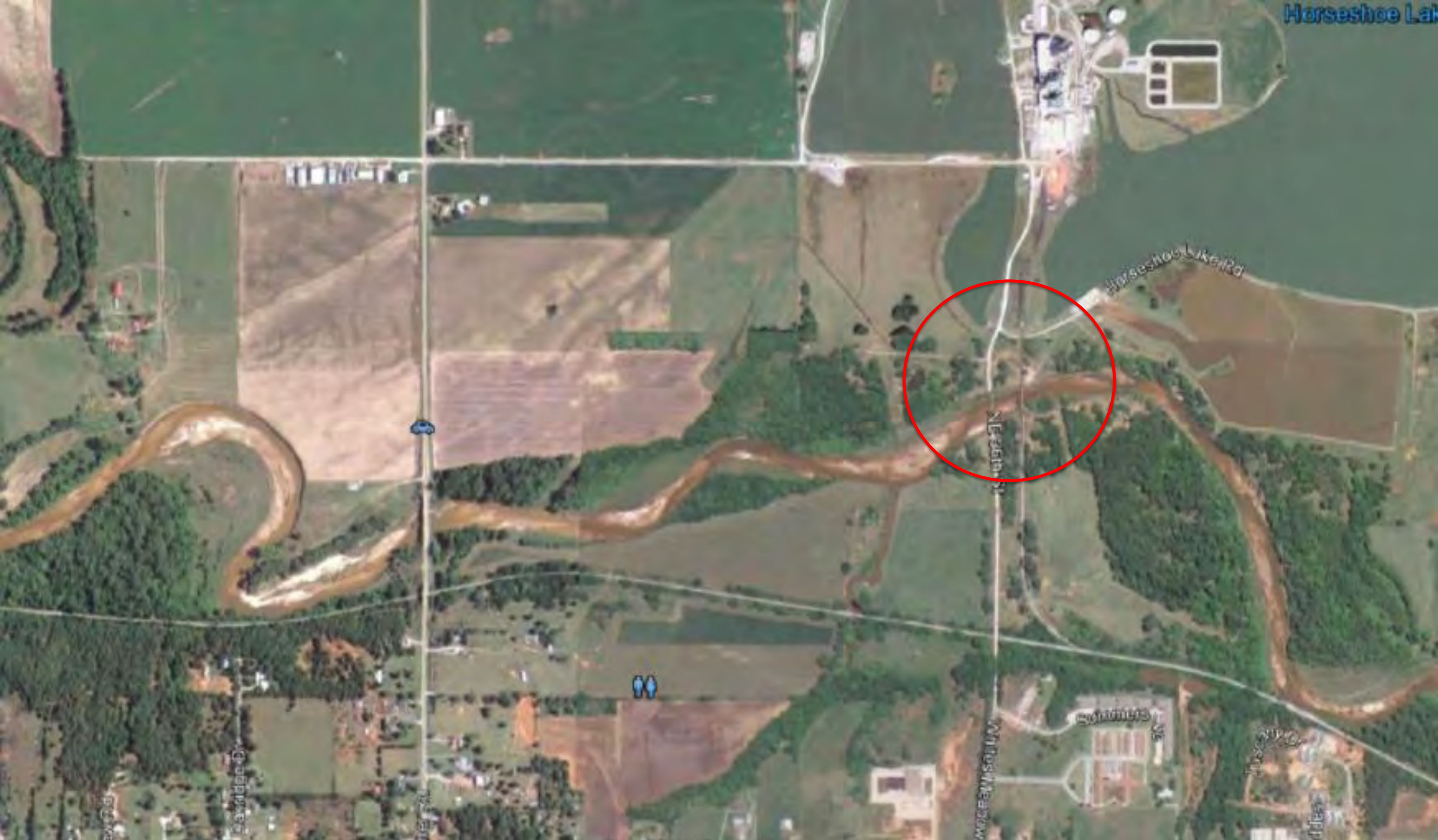
NE 23rd St

Google earth

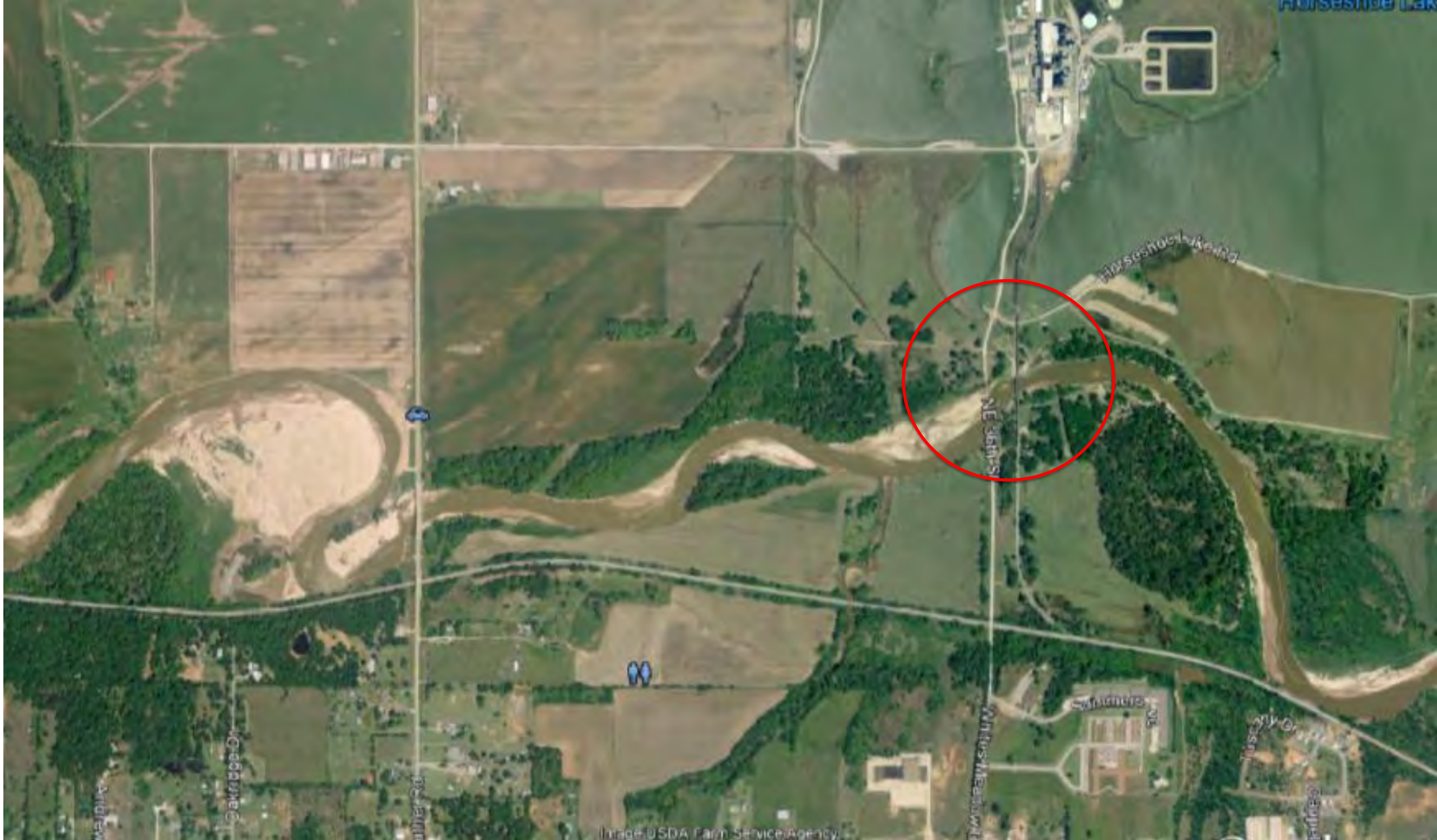
© 2016 Google

4000 ft





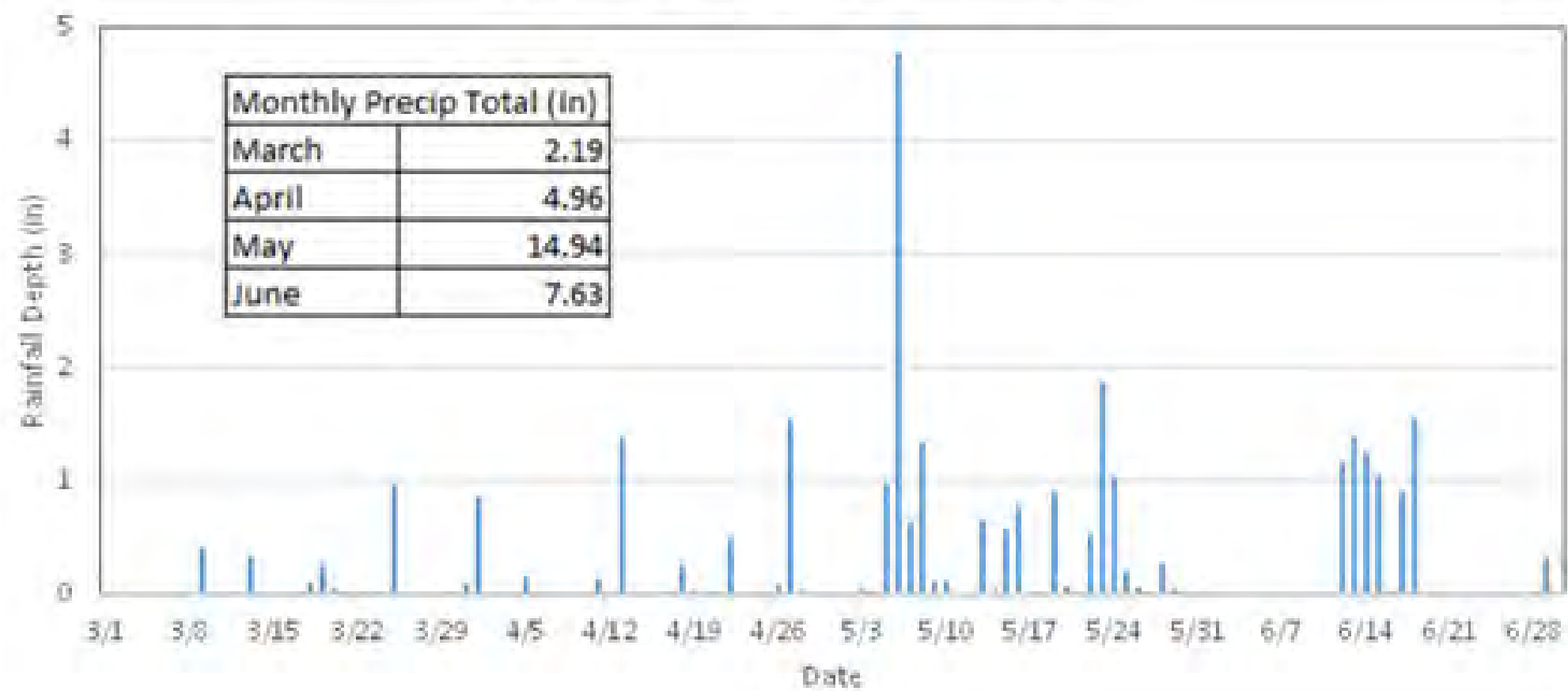
North Canadian River October, 2006



North Canadian River May, 2008



Daily Precipitation at Tinker AFB







Dumped Rip Rap

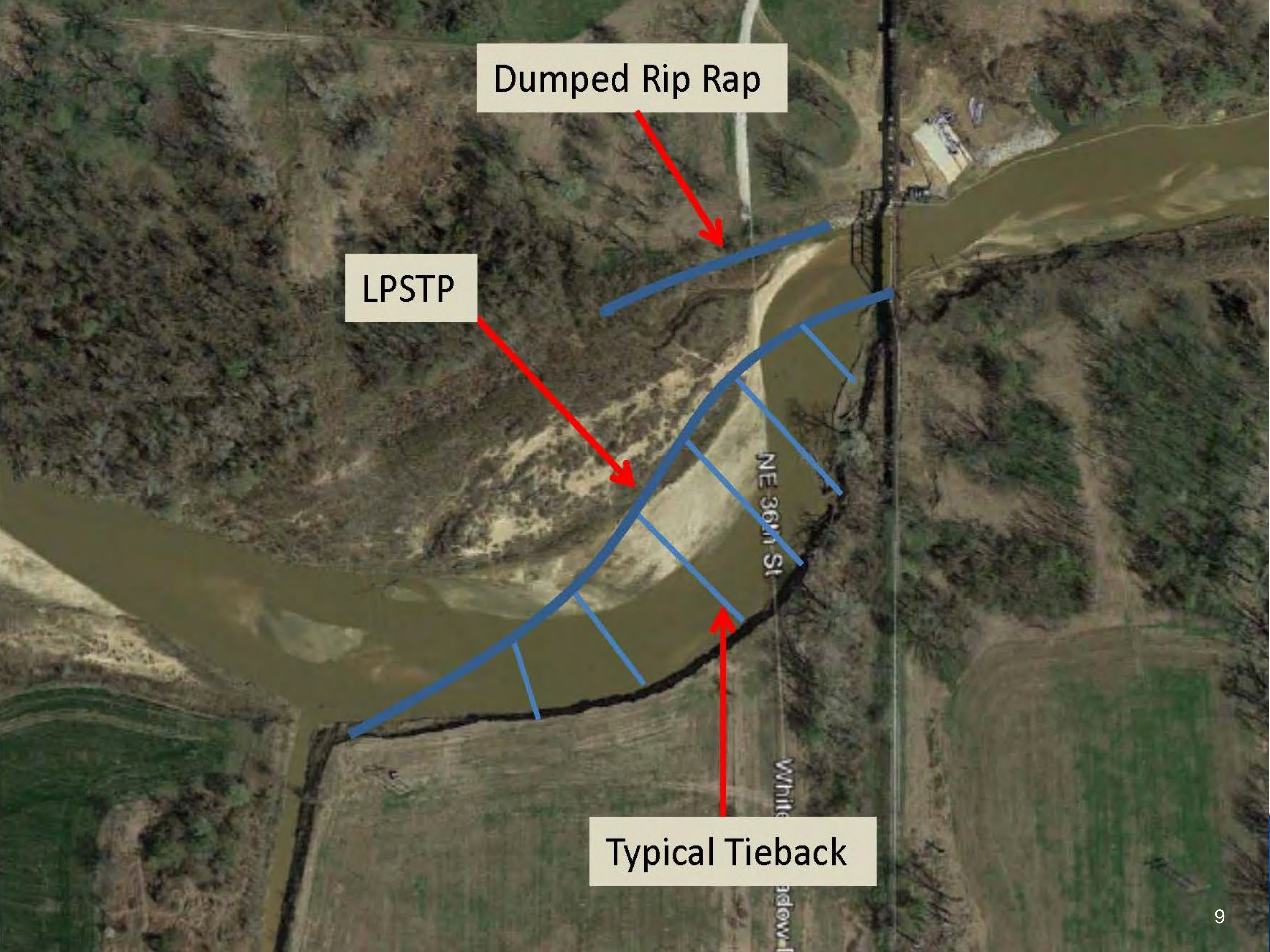
LPSTP

NE 36th St

White

adown-l

Typical Tieback



Dumped Rip Rap

Bendway Weir (Typ)

NE 36th St

Whites Meadow

Dumped Rip Rap

LPSTP

Bendway Weir (Typ)

NE 36th St

Whites Meadow

Horseshoe Lake







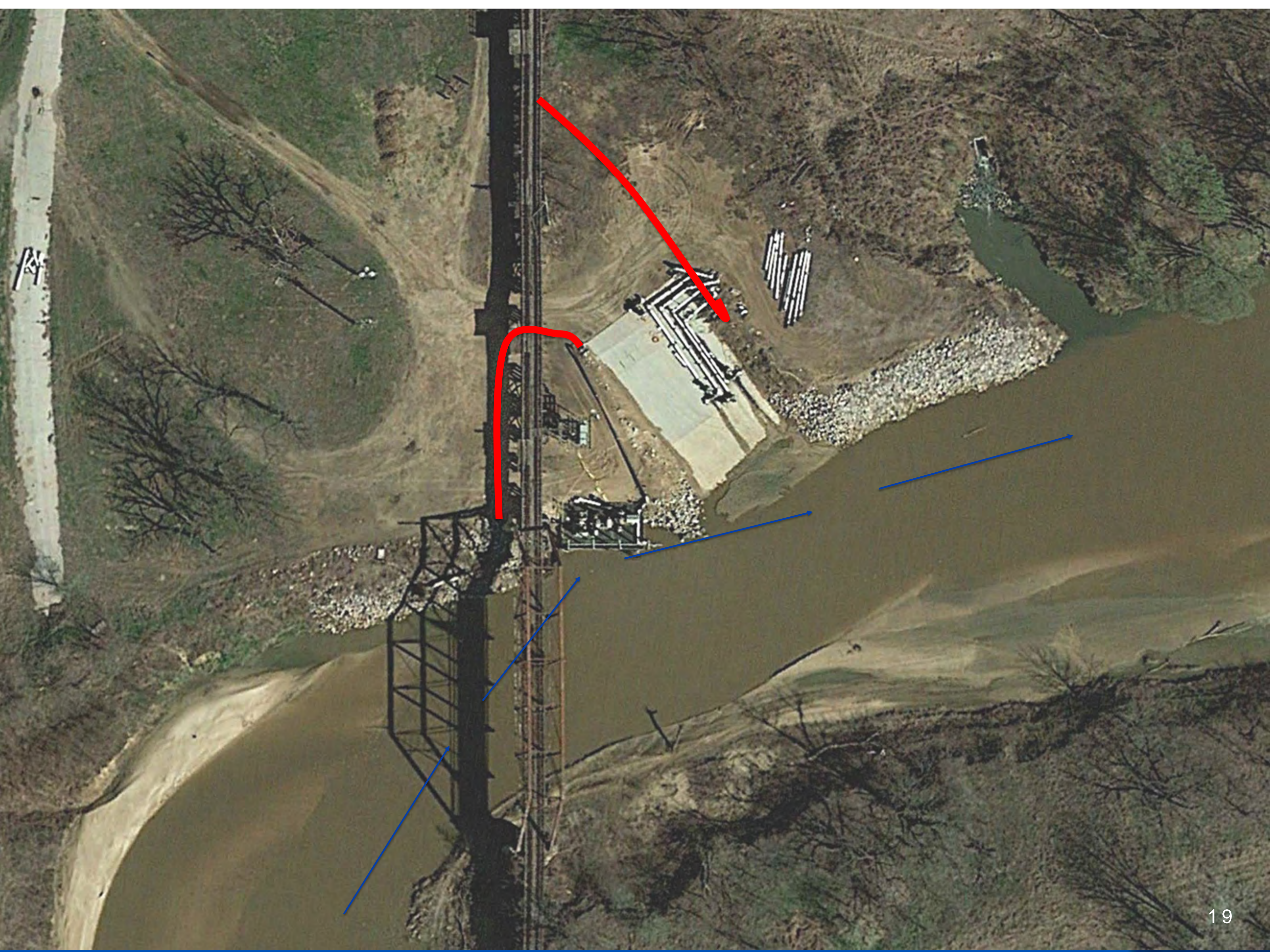






Plantings





North Side







Thank You



Rick Besancon, P.E.

Project Manager

Burns & McDonnell

1111 North 13th Street, Suite 300

Omaha, NE 68102

O: 402-408-3010

C: 402-321-5687

rbesancon@burnsmcd.com